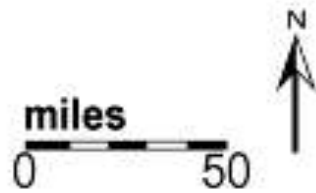
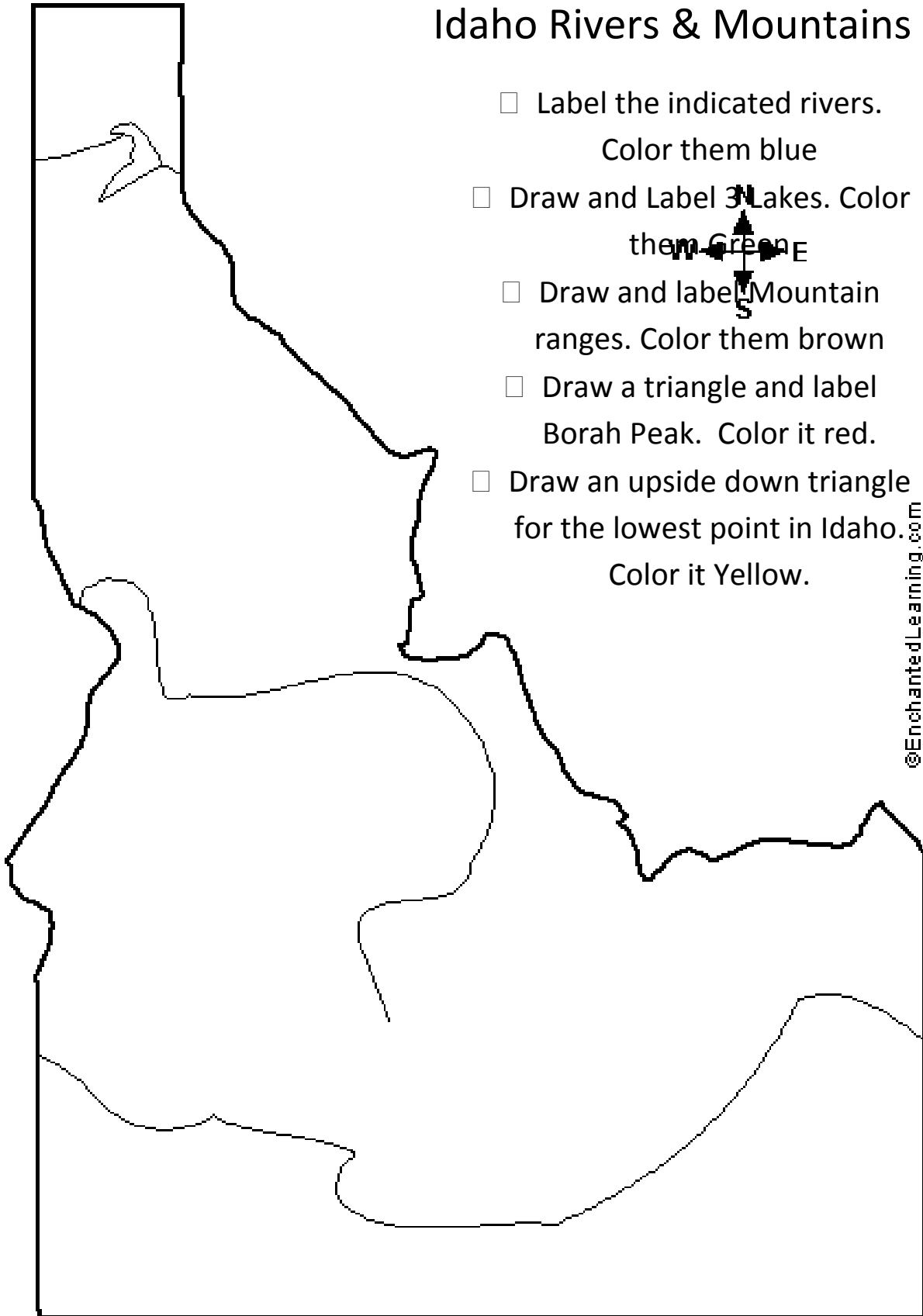


Idaho County Map

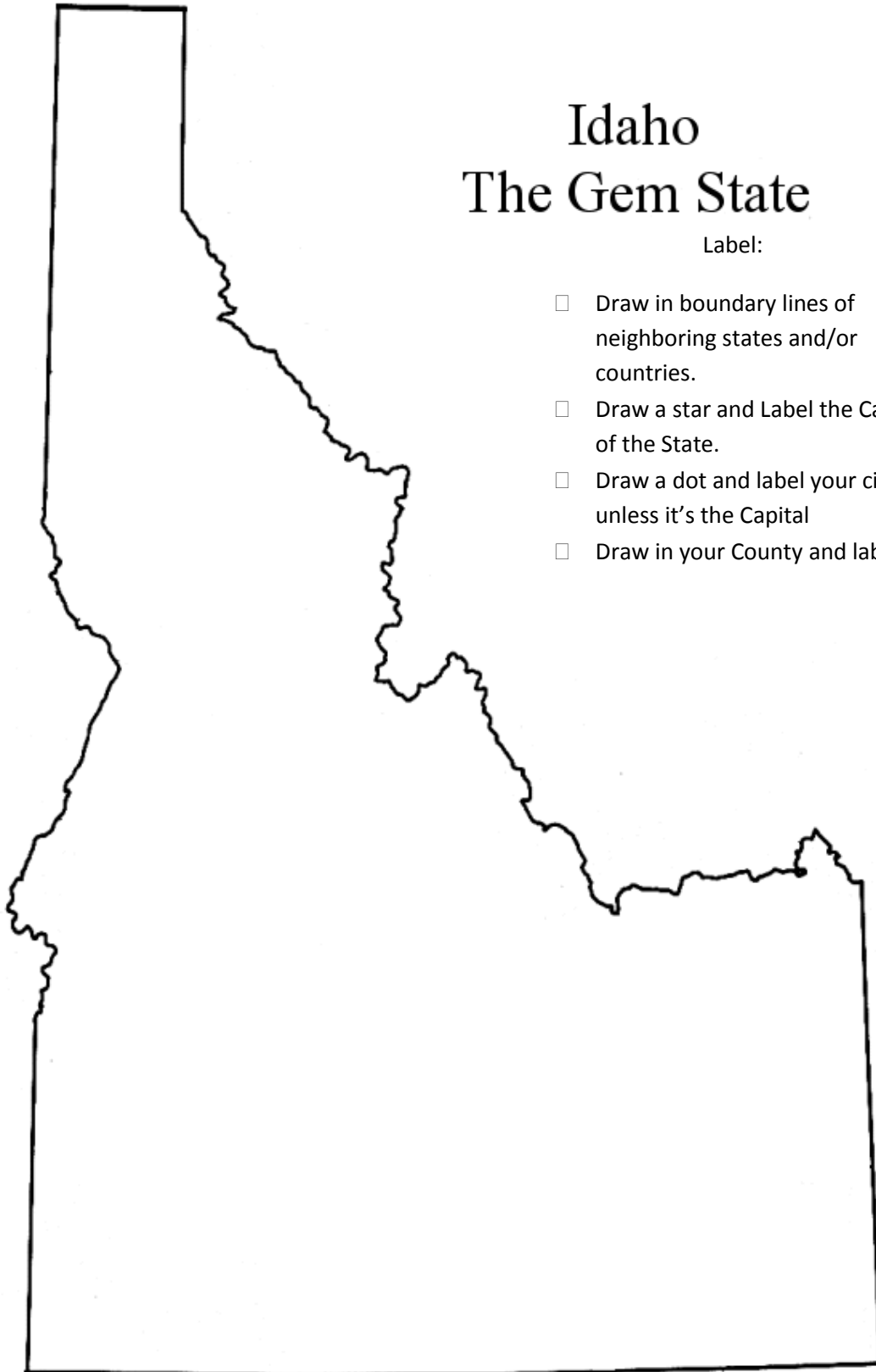
- Label all counties in the state of Idaho
- Color the county that holds the capital orange
- Color your county blue. (if it is the same as the Capital, combine the two colors into a pattern)



Idaho Rivers & Mountains



- Label the indicated rivers.
Color them blue
- Draw and Label 3 Lakes. Color them Green
- Draw and label Mountain ranges. Color them brown
- Draw a triangle and label Borah Peak. Color it red.
- Draw an upside down triangle for the lowest point in Idaho. Color it Yellow.



Idaho

The Gem State

Label:

- Draw in boundary lines of neighboring states and/or countries.
- Draw a star and Label the Capital of the State.
- Draw a dot and label your city, unless it's the Capital
- Draw in your County and label it.

UNITED STATES





Idaho Industries



Idaho Industries

Combine industry maps into one large map. Use colors to indicate industries. If more than one industry exists in the same county, create a combined pattern of their colors. Indicate color code in boxes below.

Agriculture

Mining/Mineral

Forestry

